



Map 26

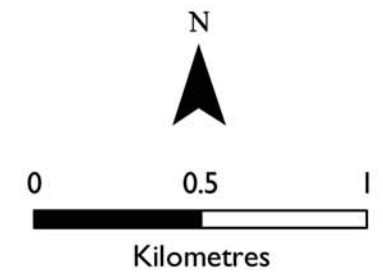
Laggan

Laggan Core Paths	
Path Ref No	Path Name/Description
LBS1	The River Spey
UBS16	Laggan to Balgowan – new path to be developed
UBS17	Gergask Path – new path to be developed
UBS18	Laggan to Gorstan – new path to be developed
UBS19	Gorstan to Wolftrax
UBS20	Gorstan Path – includes sections to be developed
UBS22	Blackwood Trail
UBS23	Corrieyairack Link
UBS24	Pattack
UBS25	Druim an Aird Path
UBS29	River Spey Access Point
UBS30	General Wades Military Road
UBS31	Drumgask to Catlodge – new path to be developed

Map 26 LAGGAN

Map Legend

-  Core Paths
-  Cairngorms National Park
- UBSI** Path Reference Number



Reproduced by permission of Ordnance Survey on behalf of HMSO. © Crown copyright and database right 2010. All rights reserved. Ordnance Survey Licence number 100040965 Cairngorms National Park Authority.

This map must not be used for navigational purposes.

